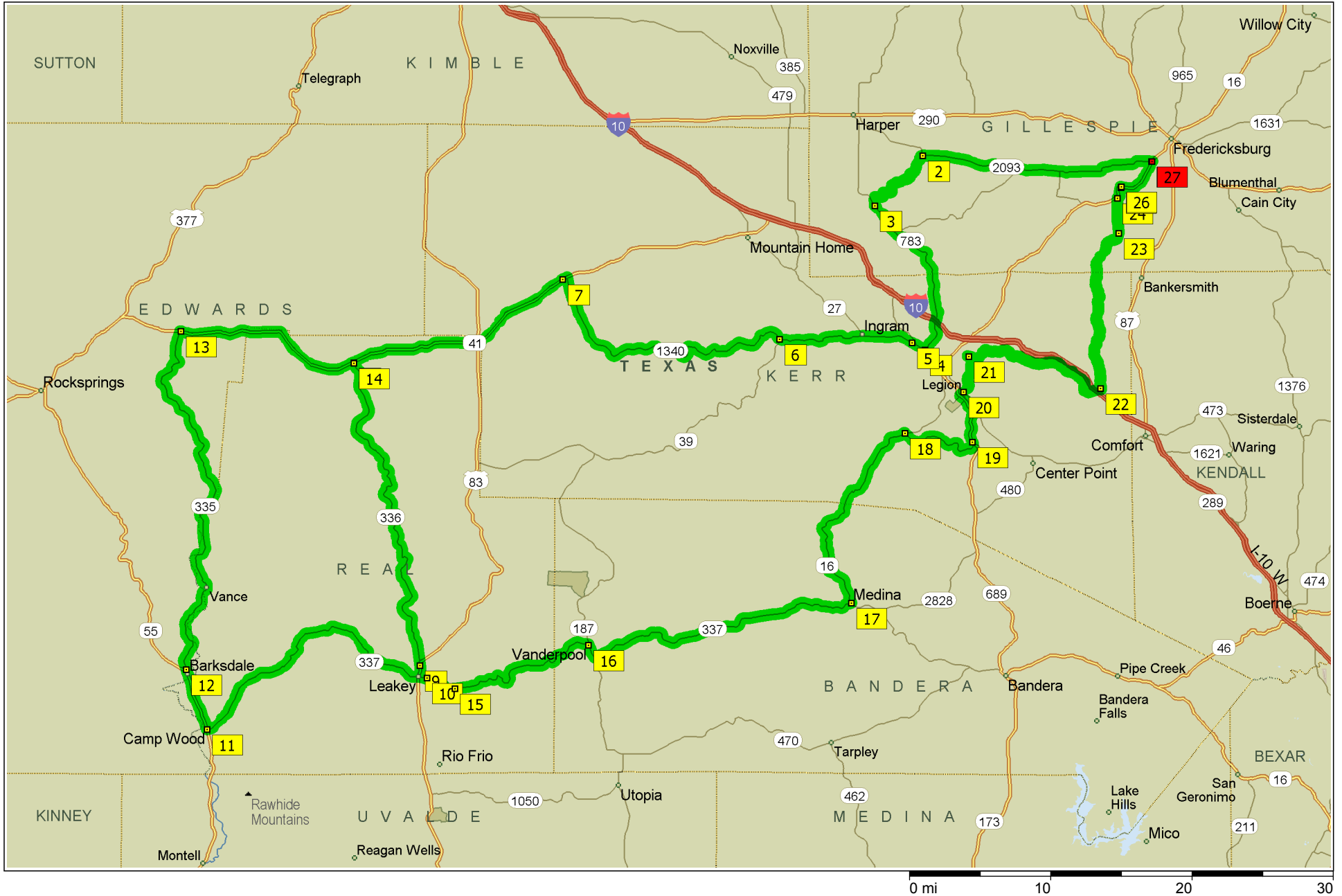
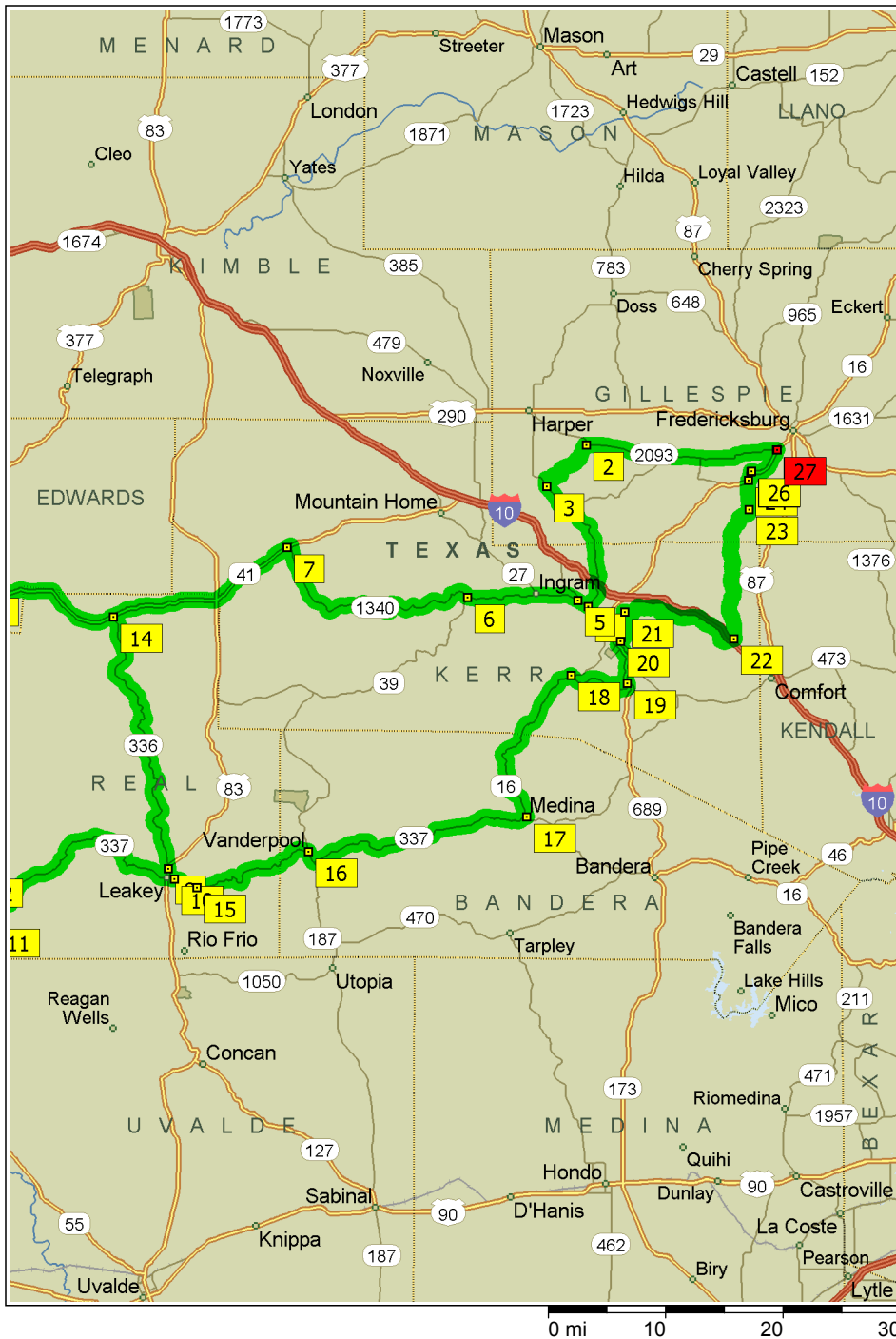


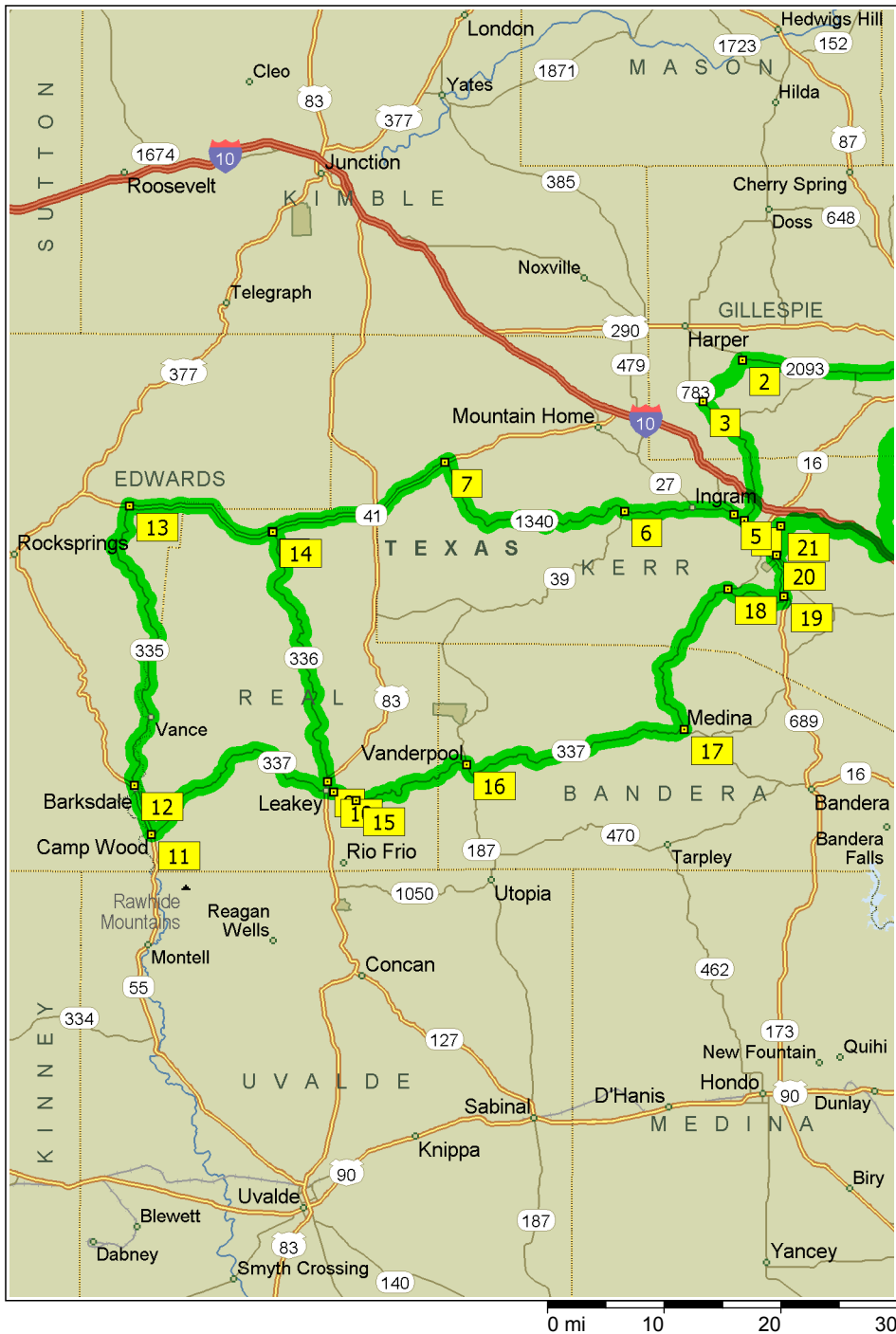
BFestRallyCrew2006Ver2

306.0 miles; 8 hours, 47 minutes

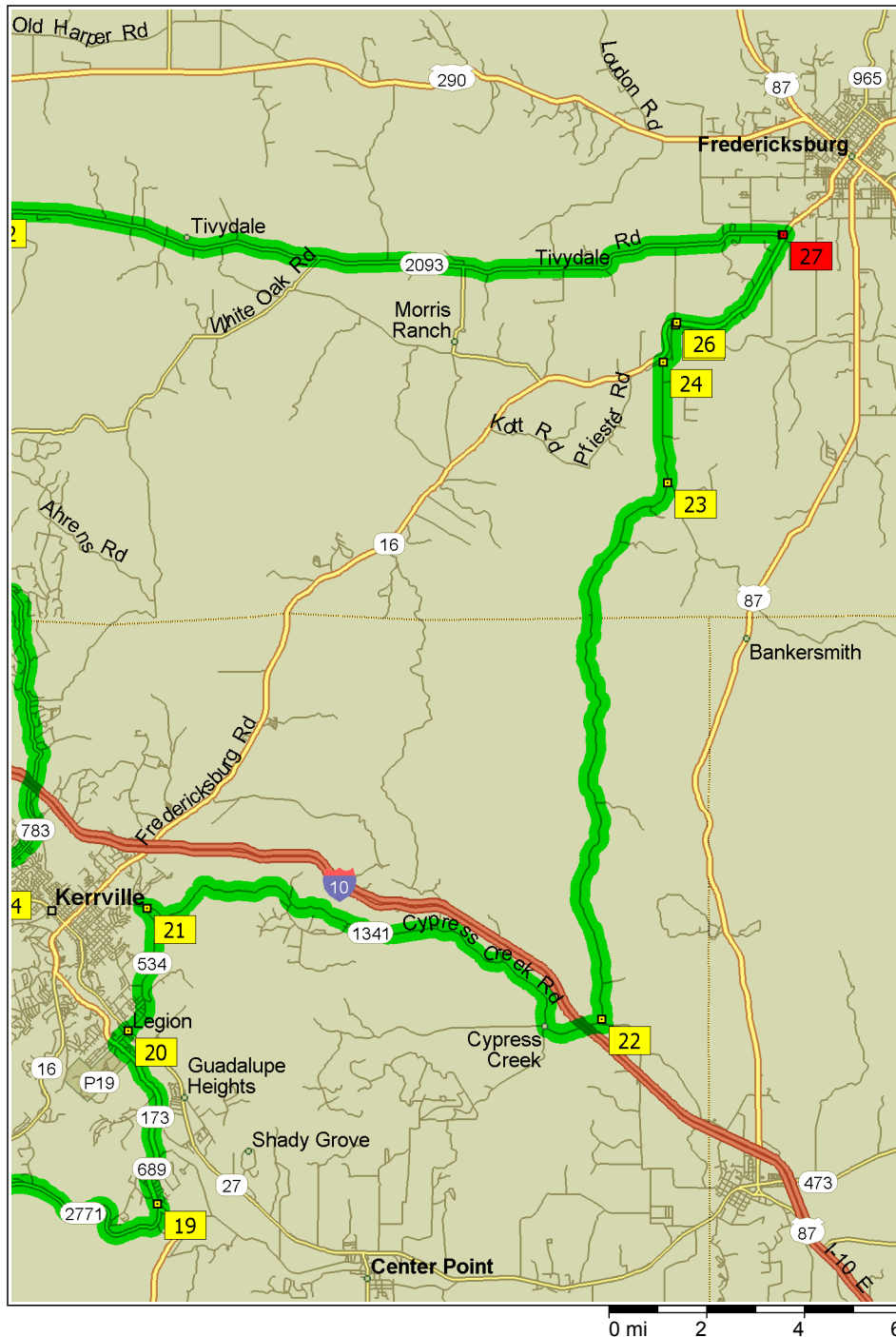




10:00 AM	0.0 mi	1 Depart near Fredericksburg on FM-2093 [Tivydale Rd] (West) for 8.4 mi
10:12 AM	8.4 mi	Keep STRAIGHT onto FM-2093 for 8.3 mi
10:23 AM	16.6 mi	Turn LEFT (South) onto Fiedler Rd for 164 yds
10:24 AM	16.7 mi	2 At Fiedler Rd, Harper, TX 78631, stay on Fiedler Rd (West) for 2.2 mi
10:29 AM	19.0 mi	Turn RIGHT (West) onto Living Water Ranch Rd, then immediately turn LEFT (South) onto Fiedler Rd for 2.7 mi
10:36 AM	21.6 mi	Turn RIGHT to stay on Fiedler Rd for 1.2 mi
10:38 AM	22.8 mi	Turn LEFT (South-East) onto RR-783 for 54 yds
10:39 AM	22.9 mi	3 At 7031 RR-783, Harper, TX 78631, stay on RR-783 (South-East) for 6.9 mi
10:45 AM	29.8 mi	Road name changes to FM-783 [Harper Rd] for 6.0 mi
10:54 AM	35.7 mi	Turn RIGHT (West) onto SR-27 [Junction Hwy] for 43 yds
10:55 AM	35.7 mi	4 At 1112 SR-27, Kerrville, TX 78028, stay on SR-27 [Junction Hwy] (West) for 1.0 mi
10:56 AM	36.8 mi	5 At 1791 Junction Hwy, Kerrville, TX 78028, stay on SR-27 [Junction Hwy] (West) for 3.5 mi
11:01 AM	40.3 mi	Keep STRAIGHT onto SR-39 for 6.2 mi
11:11 AM	46.5 mi	Turn RIGHT (West) onto FM-1340 for 0.2 mi
11:11 AM	46.6 mi	6 At FM-1340, stay on FM-1340 (West) for 21.2 mi
11:42 AM	67.9 mi	Turn LEFT (West) onto SR-41 for 0.3 mi
11:43 AM	68.2 mi	7 At SR-41, stay on SR-41 (West) for 16.7 mi
12:07 PM	84.9 mi	Turn LEFT (South) onto RR-336 for 109 yds
12:07 PM	85.0 mi	8 At RR-336, Leakey, TX 78873, stay on RR-336 (South) for 26.5 mi
12:46 PM	111.5 mi	Keep STRAIGHT onto US-83 [Market St] for 76 yds
12:46 PM	111.6 mi	9 At US-83, Leakey, TX 78873, stay on US-83 [Market St] (South) for 0.8 mi
12:47 PM	112.4 mi	Turn LEFT (East) onto RR-337 [6th St] for 0.6 mi
12:49 PM	113.0 mi	10 Arrive RR-337, Leakey, TX 78873
1:49 PM	113.0 mi	Depart RR-337, Leakey, TX 78873 on RR-337 (West) for 0.1 mi



- | | | |
|---------|----------|--|
| 1:49 PM | 113.1 mi | Keep STRAIGHT onto RR-337 [6th St] for 1.1 mi |
| 1:50 PM | 114.2 mi | Keep STRAIGHT onto RR-337 for 20.2 mi |
| 2:19 PM | 134.4 mi | Keep STRAIGHT onto RR-337 [E 4th St] for 0.3 mi |
| 2:20 PM | 134.7 mi | 11 At Camp Wood, stay on RR-337 [E 4th St] (West) for 43 yds |
| 2:20 PM | 134.7 mi | Turn RIGHT (North) onto SR-55 [Nueces St] for 4.4 mi |
| 2:26 PM | 139.1 mi | Turn RIGHT (North) onto RR-335 for 0.2 mi |
| 2:27 PM | 139.3 mi | 12 At RR-335, Barksdale, TX 78828, stay on RR-335 (North) for 28.9 mi |
| 3:09 PM | 168.2 mi | Turn RIGHT (East) onto SR-41 for 142 yds |
| 3:09 PM | 168.3 mi | 13 At SR-41, Rocksprings, TX 78880, stay on SR-41 (East) for 13.5 mi |
| 3:29 PM | 181.8 mi | Turn RIGHT (South) onto RR-336 for 164 yds |
| 3:29 PM | 181.9 mi | 14 At RR-336, Leakey, TX 78873, stay on RR-336 (South) for 26.5 mi |
| 4:08 PM | 208.4 mi | Keep STRAIGHT onto US-83 [Market St] for 0.9 mi |
| 4:09 PM | 209.2 mi | Turn LEFT (East) onto RR-337 [6th St] for 0.8 mi |
| 4:11 PM | 210.0 mi | Keep STRAIGHT onto RR-337 for 2.1 mi |
| 4:14 PM | 212.1 mi | 15 At RR-337, stay on RR-337 (East) for 9.1 mi |
| 4:27 PM | 221.2 mi | Road name changes to FM-337 for 3.1 mi |
| 4:32 PM | 224.3 mi | Turn RIGHT (South) onto FM-187 [FM-337] for 142 yds |
| 4:32 PM | 224.4 mi | 16 At Vanderpool, stay on FM-187 [FM-337] (South) for 1.1 mi |
| 4:34 PM | 225.4 mi | Turn LEFT (North-East) onto FM-337 for 20.2 mi |
| 5:03 PM | 245.6 mi | 17 At Medina, turn LEFT (North) onto SR-16 for 15.4 mi |
| 5:26 PM | 261.0 mi | Keep STRAIGHT onto SR-16 [Medina Rd] for 1.2 mi |
| 5:27 PM | 262.2 mi | Turn RIGHT (South-East) onto FM-2771 for 43 yds |
| 5:28 PM | 262.2 mi | 18 At FM-2771, stay on FM-2771 (South-East) for 6.3 mi |
| 5:37 PM | 268.5 mi | Bear LEFT (North-West) onto RR-689 [SR-173] for 153 yds |
| 5:38 PM | 268.6 mi | 19 At SR-173, Kerrville, TX 78028, stay on RR-689 [SR-173] (North) for 3.7 mi |



5:43 PM	272.3 mi	Turn RIGHT (North-East) onto SR-534 Loop for 0.4 mi
5:44 PM	272.7 mi	20 At SR-534 Loop, Kerrville, TX 78028, stay on SR-534 Loop (North-East) for 2.8 mi
5:48 PM	275.5 mi	Turn RIGHT (East) onto FM-1341 [Cypress Creek Rd] for 0.1 mi
5:49 PM	275.6 mi	21 At 1301 FM-1341, Kerrville, TX 78028, stay on FM-1341 [Cypress Creek Rd] (East) for 11.3 mi
6:05 PM	286.9 mi	Turn LEFT (North) onto Bear Creek Rd [Center Point Rd] for 0.1 mi
6:06 PM	287.0 mi	22 At Bear Creek Rd, Kerrville, TX 78028, stay on Bear Creek Rd [Center Point Rd] (North) for 0.8 mi
6:07 PM	287.8 mi	Road name changes to Center Point Rd [Hasenwinkle Rd] for 8.0 mi
6:25 PM	295.8 mi	Keep STRAIGHT onto Center Point Rd for 3.5 mi
6:32 PM	299.3 mi	23 At Center Point Rd, Fredericksburg, TX 78624, bear LEFT (North) onto Bear Creek Rd [Center Point Rd] for 2.5 mi
6:38 PM	301.8 mi	Bear RIGHT (North-East) onto Old Kerr Hwy [Ransleben Rd] for 43 yds
6:38 PM	301.8 mi	24 At Old Kerr Hwy, Fredericksburg, TX 78624, stay on Old Kerr Hwy [Ransleben Rd] (East) for 0.8 mi
6:40 PM	302.6 mi	Road name changes to Ransleben Rd [River Rd] for 10 yds
6:41 PM	302.6 mi	Turn LEFT (North) onto Old Kerr Hwy for 87 yds
6:41 PM	302.7 mi	25 At Old Kerr Hwy, Fredericksburg, TX 78624, stay on Old Kerr Hwy (North) for 76 yds
6:41 PM	302.7 mi	Turn RIGHT (East) onto SR-16 for 65 yds
6:42 PM	302.8 mi	26 At 5170 SR-16, Fredericksburg, TX 78624, stay on SR-16 (East) for 3.2 mi
6:46 PM	306.0 mi	Turn LEFT (West) onto FM-2093 [Tivydale Rd] for 76 yds
6:47 PM	306.0 mi	27 Arrive FM-2093, Fredericksburg, TX 78624